














Legend for Maps Showing Areas of Historical Oil and Gas Exploration and Production in the United States










Oil and gas exploration and production

-  Oil Cell
-  Gas Cell
-  Oil and Gas Cell
-  Dry or Unknown Cell







Roads

-  Interstate
-  US Highway
-  Limited Access Highway
-  State Highway
-  Light Duty Road
-  Access Ramp
-  Major Road
-  Local Road
-  Unimproved Road




Streams

-  Apparent Limit
-  Aqueduct
-  Canal
-  Canal Intermittent
-  Closure Line
-  Dam
-  Stream, Braided Stream, Shoreline, Falls, or Riverbank
-  Intracoastal Waterway
-  Intermittent Stream or Shoreline

Other base layers

-  Province Boundaries
-  Cities
-  States
-  Populated Places
-  Counties
-  Urban Areas

Water bodies

-  Bay or Estuary or Ocean
-  Canal
-  Glacier
-  Lake
-  Lake Dry
-  Lake Intermittent
-  Stream
-  Swamp or Marsh